

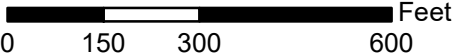


Path: X:\K\OAKDA\15546517-const-svcs\RP\AREA 2.mxd

Legend

 ROW 2020 Street Project



 Feet



3535 VADNAIS CENTER DR.
ST. PAUL, MN 55110
PHONE: (651) 490-2000
FAX: (888) 908-8166
TF: (800) 325-2055
www.sehinc.com

Project: OAKDA 152995
Print Date: 5/7/2020
Map by: jmeemken
Projection: NAD_1983_HARN_Adj
_MN_Washington_Feet

PROJECT LOCATION MAP
2020 STREET IMPROVEMENTS
CITY PROJECT NO. 2020-01
OAKDALE, MINNESOTA

AREA
2

This map is neither a legally recorded map nor a survey map and is not intended to be used as one. This map is a compilation of records, information, and data gathered from various sources listed on this map and is to be used for reference purposes only. SEH does not warrant that the Geographic Information System (GIS) Data used to prepare this map are error free, and SEH does not represent that the GIS Data can be used for navigational, tracking, or any other purpose requiring exacting measurement of distance or direction or precision in the depiction of geographic features. The user of this map acknowledges that SEH shall not be liable for any damages which arise out of the user's access or use of data provided.